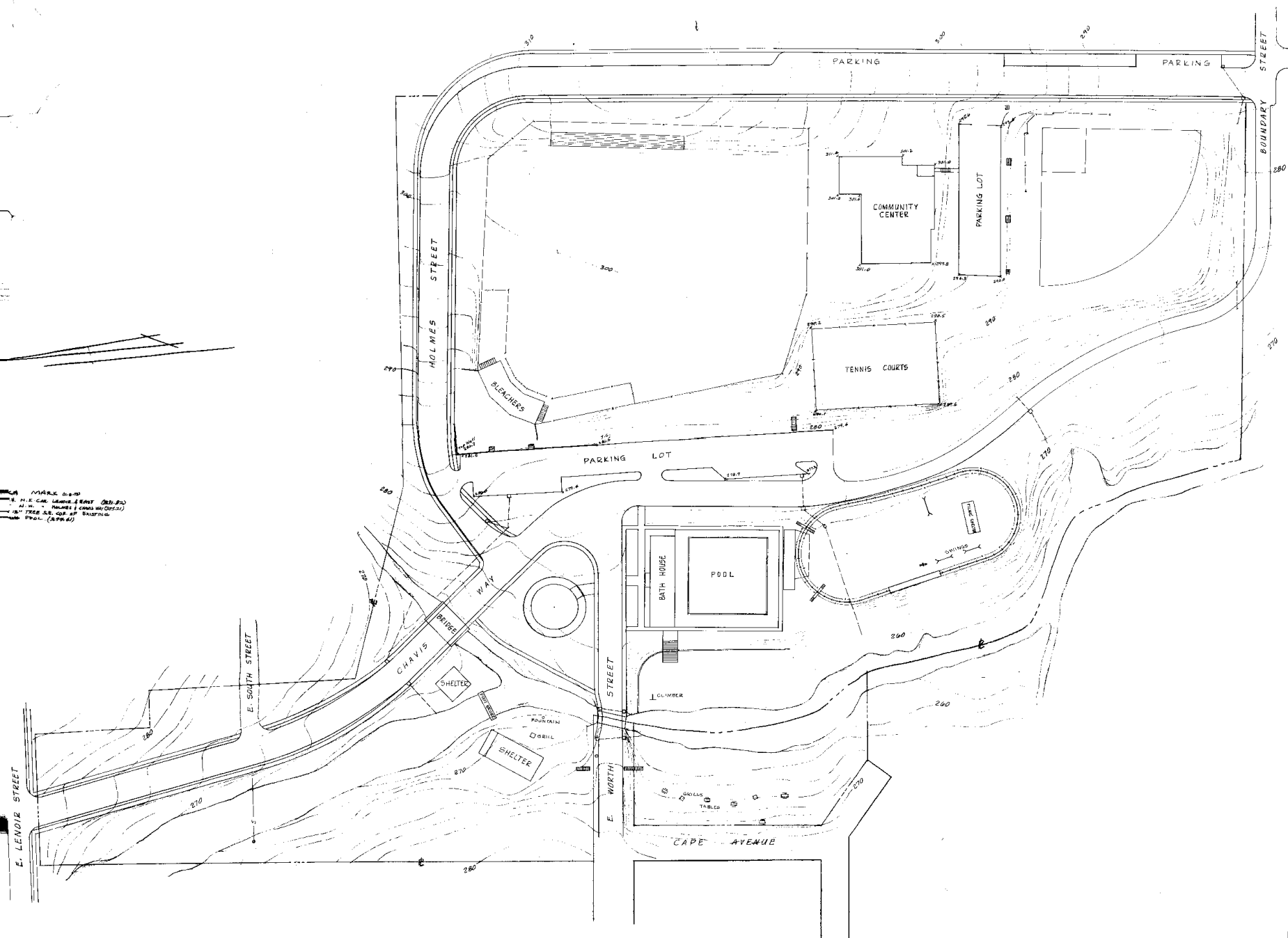


See V.243
Contracted Map

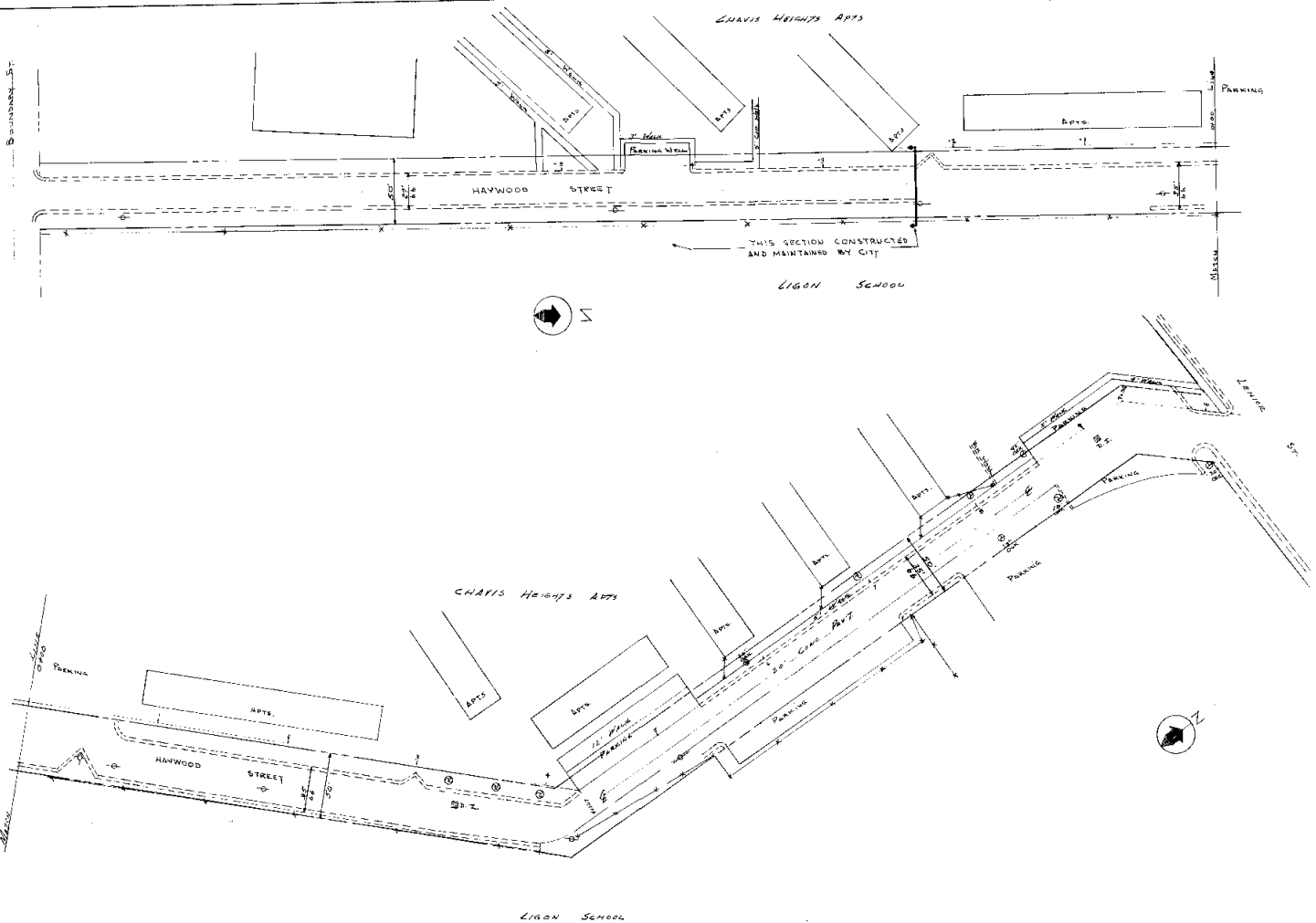
CITY OF BALGHOV		
DEPARTMENT OF CIVIL ENGINEERING		
DRAWN BY:	JOVONCENILE AND	REVISION
TRACED BY:	BROWDER SULLIVER OF	1-3-78
P.L.D. NO.	CHAVIS PARK	
		FILE NO.
		12-2-78

1 CONTOUR INTERNAL ON SEE LEVEL DATUM

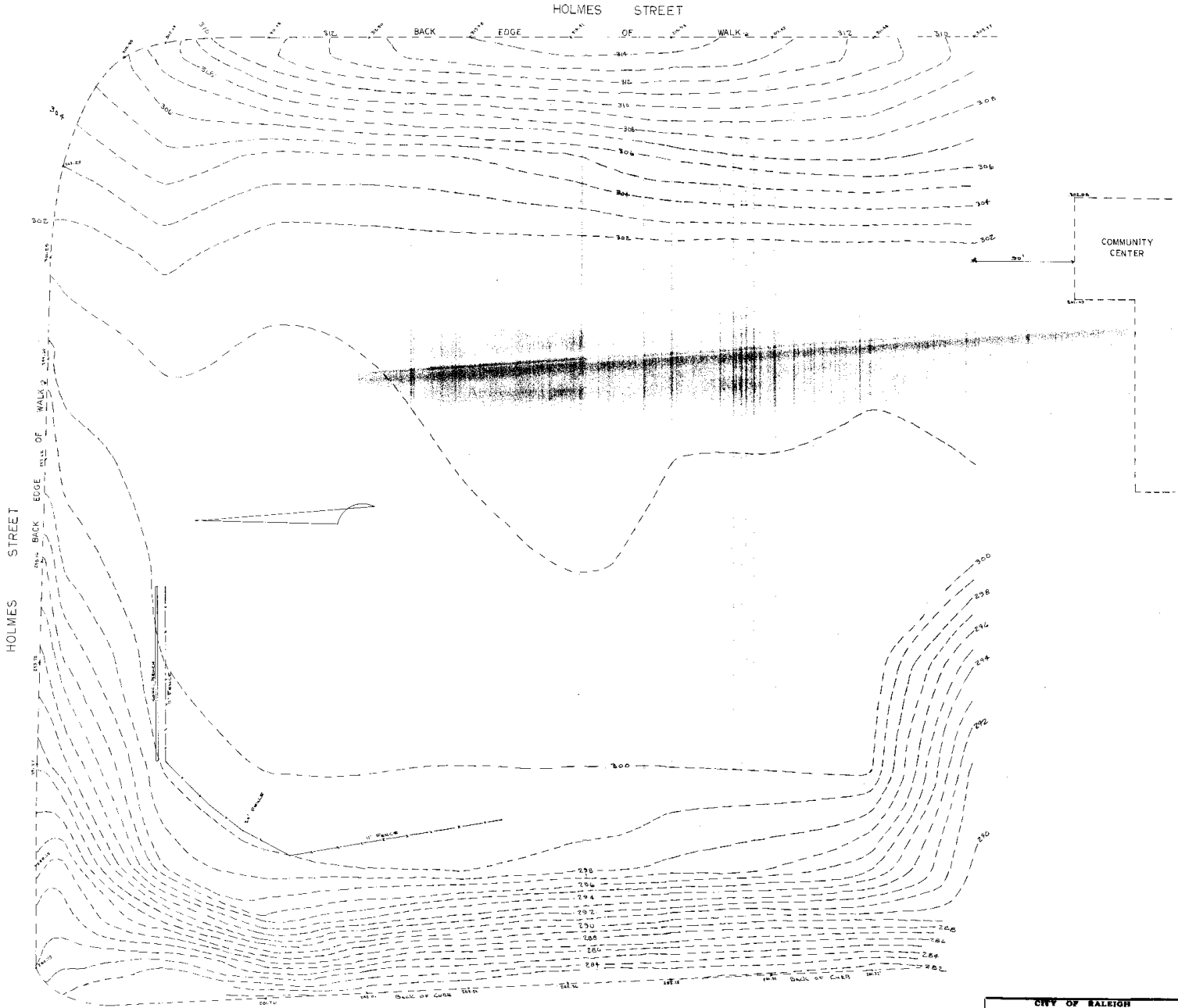
MARK AND
 TOP ——— 1/4" H.E. GAL. LEADLINE 4 FEET (OLD) 20'
 1" ——— 2 1/2" H.E. GAL. LEADLINE 4 FEET (NEW) 20'
 1/2" ——— 1/2" TREE S.E. 100' AT BOUNDARY
 1/4" ——— 1/4" TREE S.E. 100' AT BOUNDARY



CITY OF RALEIGH		REVISION
DEPARTMENT OF CENTRAL ENGINEERING		
DRAWN BY:	2-74	
TRACED BY:	TOPOGRAPHIC SURVEY	
FILE NO.:	CHAVIS PARK	
SCALE: HOR. 1" = 50' VER. 1" = 10'	DATE: 12-15-52	FILE NO. 12-2-53



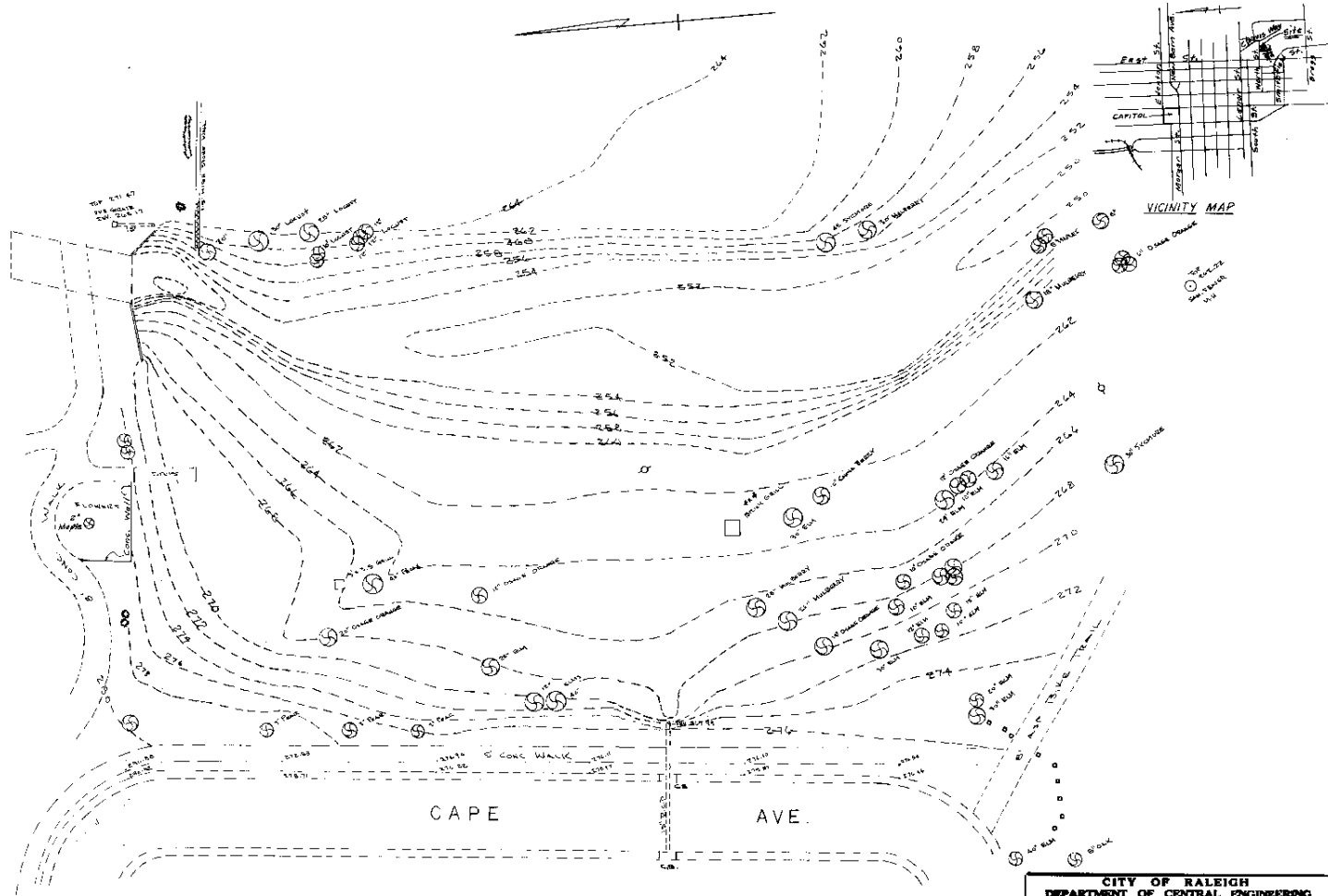
CITY OF RALEIGH DEPARTMENT OF CENTRAL ENGINEERING		REVISIONS
DRAWN BY:	TOPPO OR	
DESIGNED BY:	HAYWOOD STREET	
TRACED BY:	ADJOINING	
FILE NO.	CHAVIS HEIGHTS APARTMENTS	FILE NO.
SCALE: HOR. 1"=20' VER. 1"=10'	DATE: 1-31-78	12-2-83



EXISTING PARKING LOT

SCALE 1" = 20'

CITY OF RALEIGH DEPARTMENT OF CENTRAL ENGINEERING		
DRAWN BY:	CONTOUR MAP	REVISIONS
TRACED BY:	OLD BALL FIELD SITE	
P.L. NO.:	CHAVIS PARK	
DATE:	FILE NO.	
<small>APP. BY: V.B. DATE: 04/12/57</small>		<small>1-213</small>



CITY OF RALEIGH DEPARTMENT OF CENTRAL ENGINEERING		
DRAWN BY: S. L. L.	CONTOUR MAP CHAVIS PARK ALONG CAPE AVENUE	REVISIONS
TRACED BY:		
PLD. BY:		FILE NO. V-299
SCALE HOR. 1"=30'. VERT. 1"=10'. DATE 10-11-37.		